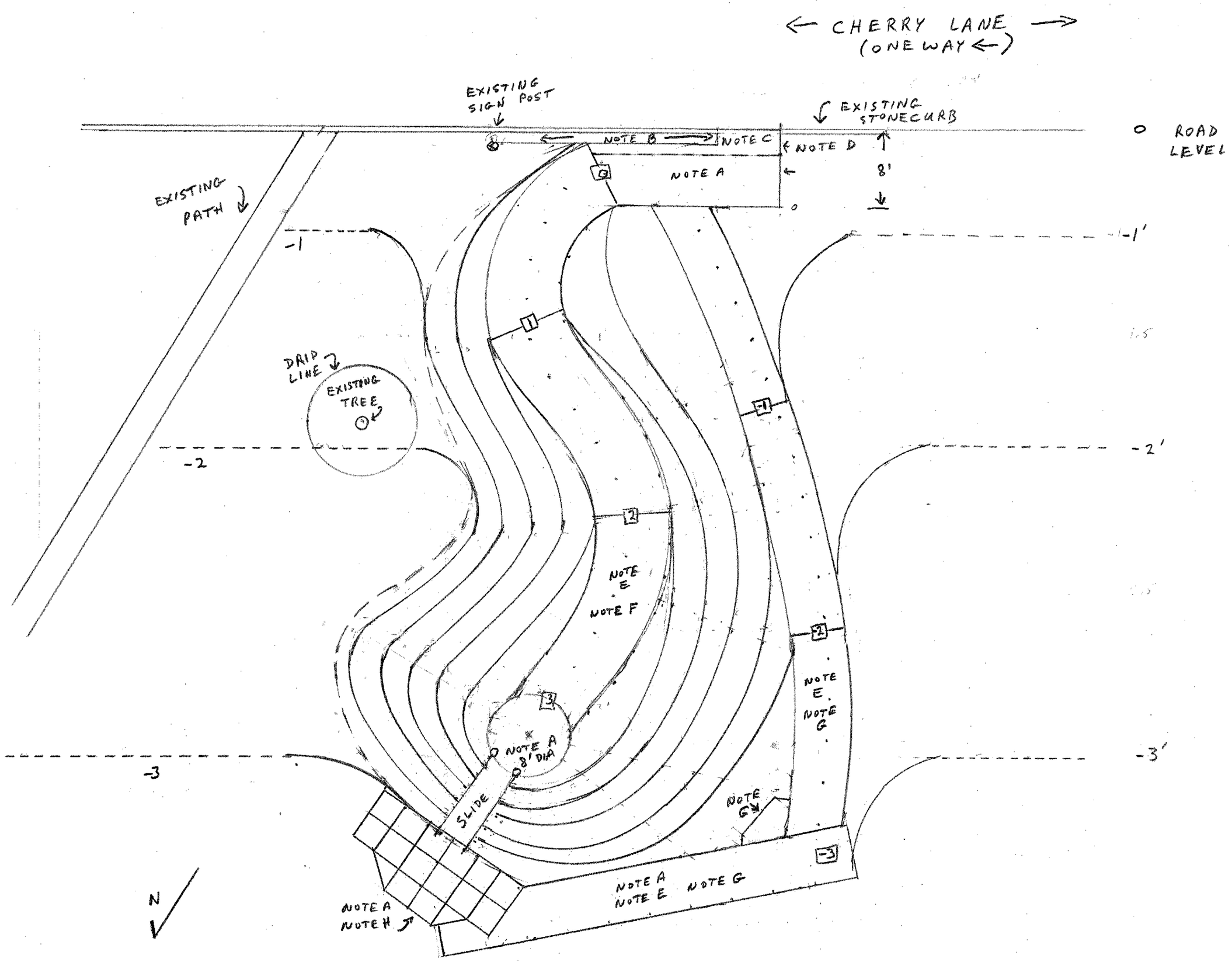

NOTES:

A. THIS AREA IS FLAT, MAXIMUM 2% SLOPE

B. RESERVED STRIP, ~1' WIDE, FOR PLANTINGS AND/OR STONES, IF NEEDED, TO DEFLECT FOOT TRAFFIC FROM ROADWAY

C. CURB REMOVED ALONG ~6' SECTION TO ALLOW ACCESS TO ROAD LEVEL FROM PATH

D. FLAT AREA (NOTE A) ~8' AT WIDEST POINT & ~16' LONG CREATED FROM 2 LENGTHS OF 1.5M WIDE RING MAT (NOTE E) TRIMMED TO FIT

E. SOD-COVERED RING MAT (INVISIBLE STRUCTURES "GRASSPAVE2") IN 1.5M WIDE ROLLS, 20 M LONG (P/N 1520) INSTALLED AND MAINTAINED PER MANUFACTURERS INSTRUCTIONS, CROSS SLOPE GRADE <2% (FLAT SIDE TO SIDE)



F. UPPER PATH IS 6' WIDE, FLAT SIDE TO SIDE, ~60' LONG, WITH 3' RISE FROM ROAD LEVEL, WITH CENTER 5' RINGMAT (NOTE E). RING MAT IS NOTCHED IN SIDES AS NEEDED TO MATCH CURVE OF PATH, SLOPE 1:20

G. 5' WIDE SOD COVERED RING MAT (NOTE E) PATH

H. FALL AREA AT BASE OF SLIDE, EXTENDS A MINIMUM OF 6' FROM NEAREST EDGE OF SLIDE, CONSTRUCTED USING RUBBER RECYCLERS "ACCESSAMAT", 32" SQUARES, FOLLOWING MANUFACTURERS INSTRUCTIONS,

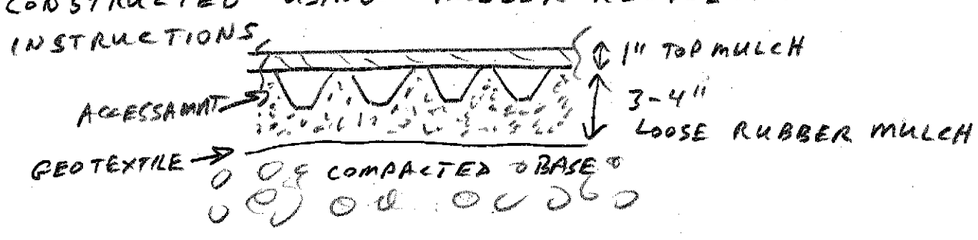

VILLAGE OF ARDEN
PLAYGROUND SLIDE
CONTOURS AND ADA ACCESS PLAN

SCALE 1" = 8'

11 NOV 2015